



Auterion for Mapping

Run multiple vehicles, connect apps, and transfer imagery directly from the drone to the cloud.



Laurent Zimmerli
Head of Product Marketing

Auterion at a Glance.

We care about providing enterprise with an ecosystem of software-defined drones, payloads, and third party applications within a single easy to use platform based on open-source standards.

60+

People

51%

Contribution to PX4

1 million+

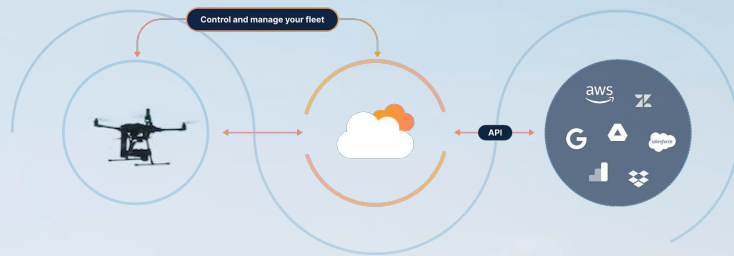
Drones using PX4, the kernel of Auterion OS

1

Only standard mandated by U.S. government

Mapping as you know it, just smarter

- Integrate drone data into your existing workflows and tools
- Access imagery direct from the drone in the cloud
- Connect multiple vehicles, custom apps and integrations from our wide range of partners on a single platform



Auterion

**Drones don't do mapping,
software does.**

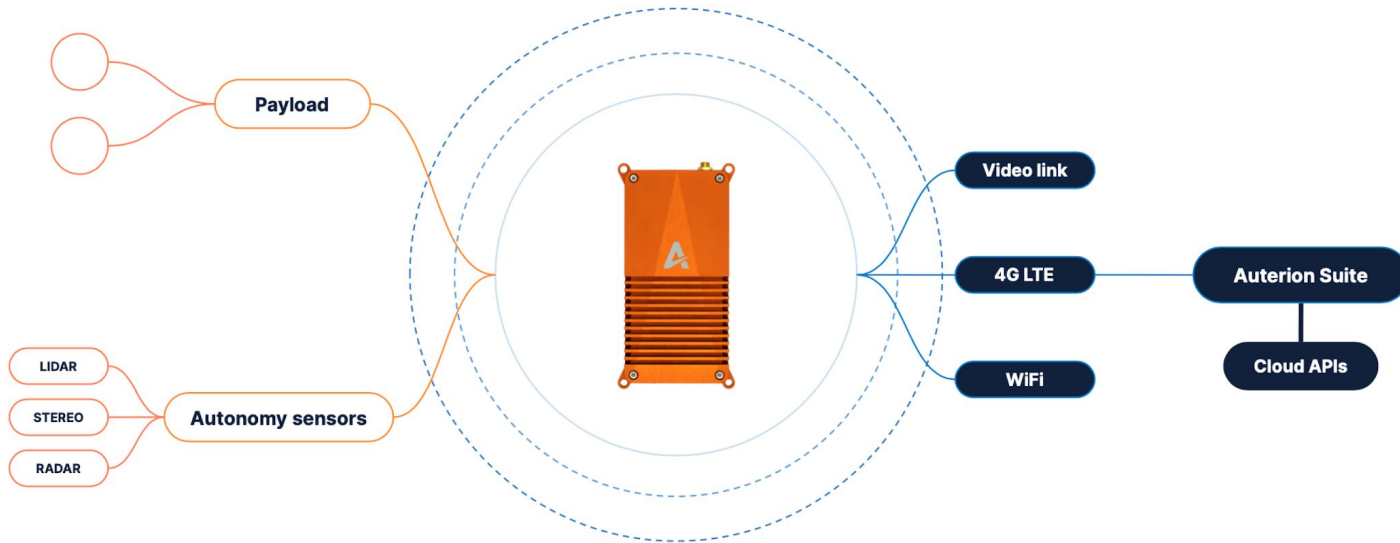
Mapping workflow





<https://youtu.be/hMQfHJJPOgA>

Skynode: Enable the Auterion software platform



Access an ecosystem of payloads

SONY



R10C

20.1 MP
Lens options



QX30U

30x Zoom
Integ. Lens



A7R IV

Full-frame
Lens options

 **WORKSWELL**



WIRIS Security

30x Optical
800x600 IR

 **NextVision**
STABILIZED SYSTEMS LTD




Colibri 2

20x Zoom
640x480 IR

Capture the scene with confidence

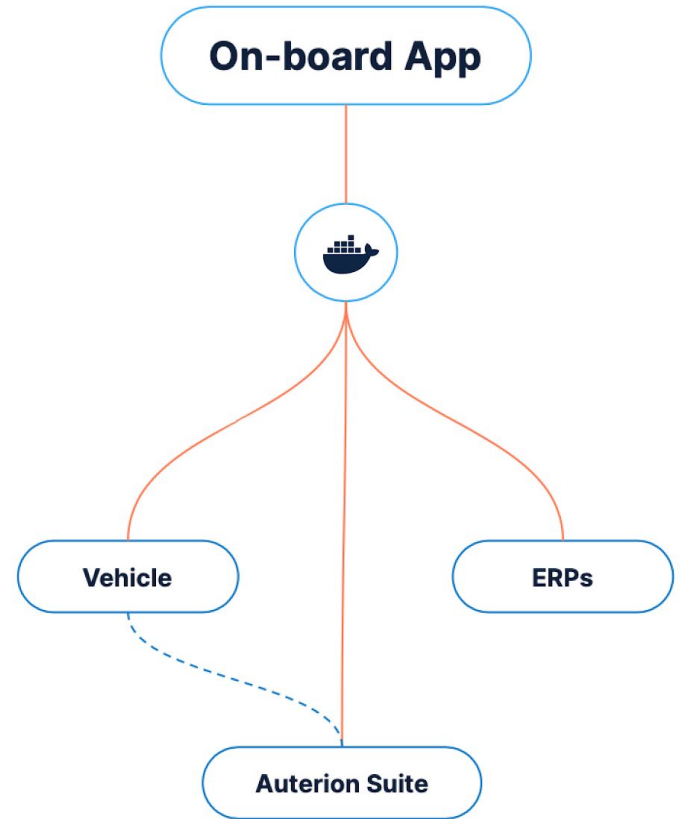
- Collision prevention and obstacle avoidance let you safely survey places even BVLOS while avoiding accidents
- Automate mapping flight missions
- Set rally points for longer missions
- Mitigate human errors
- Interchange cameras and sensors to match job type

Auterion



A platform for apps on board

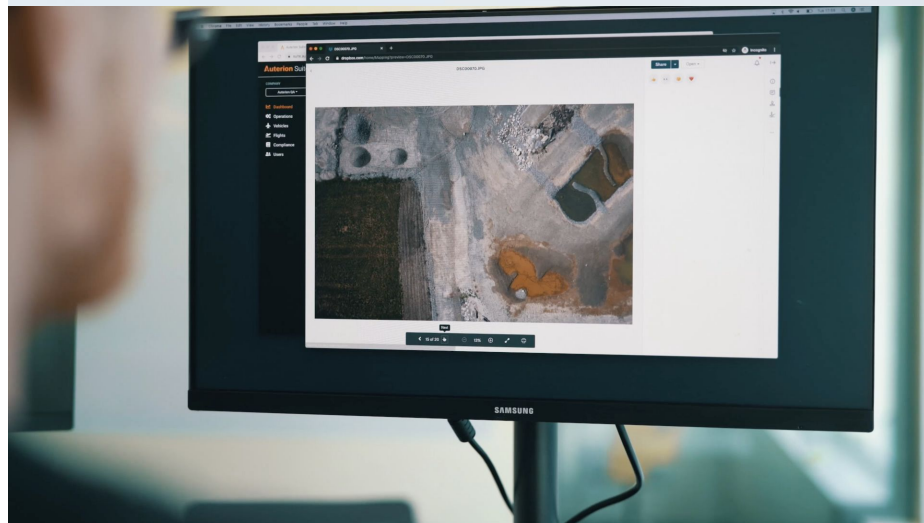
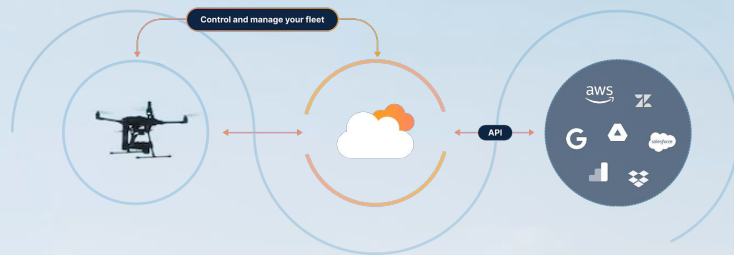
- Use third party apps
- Deploy your own code in a container
- Leverage AI on the edge



Access data in real-time

- Send images and video directly from the camera to the cloud
- Easily review imagery in Auterion Mission Control
- Pre-plan your job workflows
- Transfer mission details from the office to the field
- Receive mapping data from the field to the office in real-time

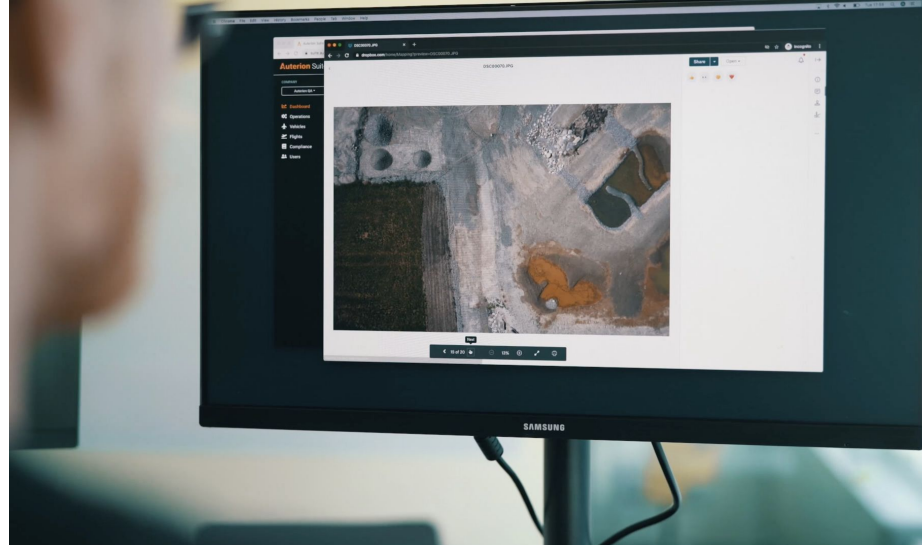
Auterion



Cloud-connected for complete visibility

- Drones powered by Auterion are cloud-connected
- Access all data from footage to flight statistics in real time
- Monitor every detail of your drone fleet on any device with a single web application
- Run multiple missions across locations from one platform

Auterion



AuterionSuite

COMPANY: Auterion test

Dashboard, Fleets, Flight analysis, Pilots, Compliance report, Asset management

Flights

All flights | Critical | Warning | Healthy | Bench tests | Incidents | Map view

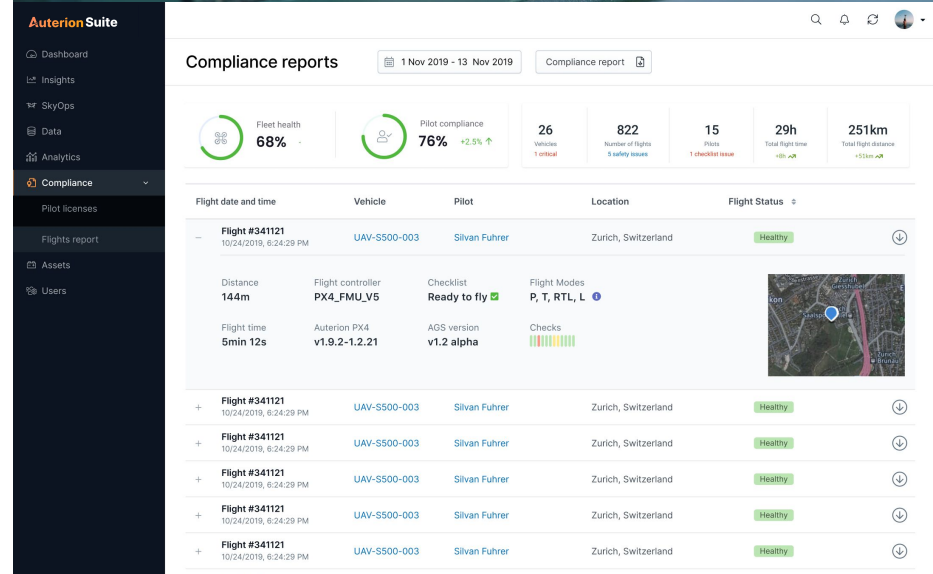
Auterion distribution | Last Flight Status | More filters

Flight date and time	Vehicle	Pilot	Duration	Distance	Flight Status
Flight #341121 10/24/2019, 6:24:29 PM	UAV-S500-003	Silvan Fuhrer	3min 56s	2km 632m	Critical
Flight #341121 10/24/2019, 6:24:29 PM	UAV-S500-003	Silvan Fuhrer	3min 56s	2km 632m	Warning
Flight #341121 10/24/2019, 6:24:29 PM	UAV-S500-003	Silvan Fuhrer	3min 56s	2km 632m	Healthy
Flight #341121 10/24/2019, 6:24:29 PM	UAV-S500-003	Silvan Fuhrer	3min 56s	2km 632m	Healthy
Flight #341121 10/24/2019, 6:24:29 PM	UAV-S500-003	Silvan Fuhrer	3min 56s	2km 632m	Critical
Flight #341121 10/24/2019, 6:24:29 PM	UAV-S500-003	Silvan Fuhrer	3min 56s	2km 632m	Healthy
Flight #341121 10/24/2019, 6:24:29 PM	UAV-S500-003	Silvan Fuhrer	3min 56s	2km 632m	Healthy
Flight #341121 10/24/2019, 6:24:29 PM	UAV-S500-003	Silvan Fuhrer	3min 56s	2km 632m	Warning
Flight #341121 10/24/2019, 6:24:29 PM	UAV-S500-003	Silvan Fuhrer	3min 56s	2km 632m	Healthy

Ensure compliance with each flight

- Prepare the mission with the pre-flight planning checklists
- See no-fly zones near you and real time traffic
- Download the compliance reports per pilot or airframe from Auterion Cloud Insights anytime
- Integrate data into a single process no matter which vehicles have been flown

Auterion



Connected to your enterprise workflow



Auterion

**Drones don't do mapping,
software does.**

Providing you the most flexible ecosystems
of vehicles, payloads, and apps.

The best multi-use enterprise drone system

Freefly Astro

- Made in the U.S.
- Created for the enterprise
- Skynode on board
- More at auterion.com/astro



Auterion

Thank you!

auterion.com